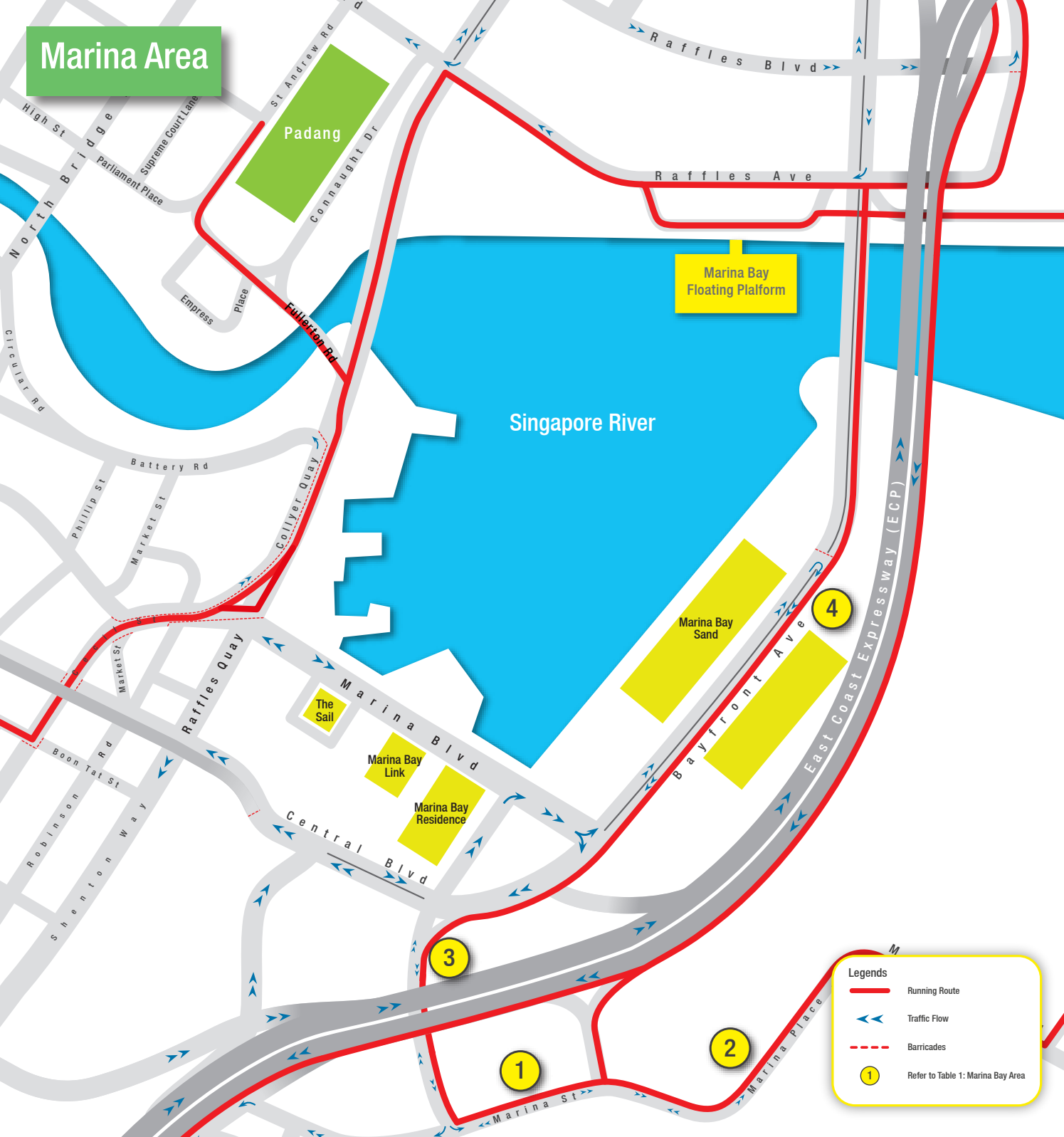






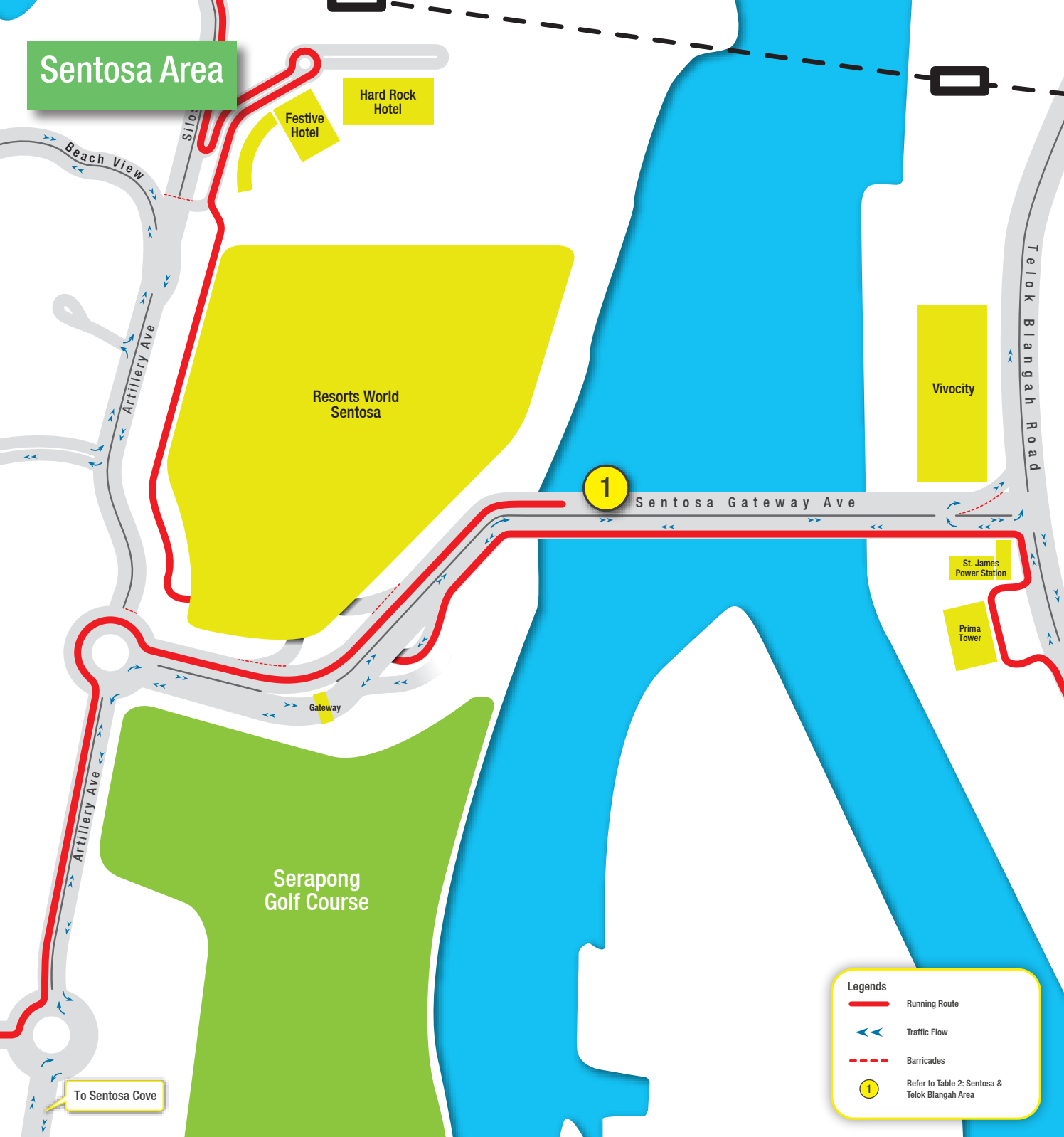
Marina Area



Legends

-  Running Route
-  Traffic Flow
-  Barricades
-  1 Refer to Table 1: Marina Bay Area

Sentosa Area



Hard Rock Hotel

Festive Hotel

Resorts World Sentosa

Vivocity

1

Sentosa Gateway Ave

St. James Power Station

Prima Tower

Serapong Golf Course

To Sentosa Cove

Legends

 Running Route

 Traffic Flow


 Barricades

 Refer to Table 2: Sentosa & Telok Blangah Area


Mountbatten Area



Legends

 Running Route

 Traffic Flow

 Barricades

 Refer to Table 4: Mountbatten & East Coast Area

Orchard Area



Legends





- Running Route
- Traffic Flow
- Barricades
- Refer to Table 5: Orchard Area

Chinatown Area

Fort Canning Park



Legends

-  Running Route
-  Traffic Flow
-  Barricades
-  Refer to Table 3: Chinatown Area

Run Route for Full Marathon, Half Marathon, and 10km



Legends

- Full Marathon
- Half Marathon
- 10km

Road Closures on 5 December 2010

Table 1: Marina Bay Area

Roads	Location Details	Duration	Road Condition	Additional Information
Marina St 1	In the direction of Marina Place	1am - 2.00pm	Road Closed	
	From the direction of Marina Place	1am - 2.00pm	Diversion - Conversion to 2 way traffic	No access to ECP (Westbound)
Marina Place 2	From the direction of Marina Street	1am - 2.00pm	Road Closed	
	In the direction of Marina Street	1am - 2.00pm	Diversion - Conversion to 2 way traffic	No access to ECP (Westbound)
Marina Station Rd 3	Between Central Blvd and Marina Street from the direction of Central Blvd	1am - 2.00pm	Road Closed	
	Between Central Blvd and Marina Street from the direction of Marina Street	1am - 2.00pm	Diversion - Traffic flow reversed to the direction of Marina Street	
Bayfront Ave 4	From the direction of Raffles Ave	1am - 11.00am	Left Lanes Closed	To Bayfront Ave use ECP Airport > Marina Station Rd > Central Blvd
	In the direction of Raffles Ave	1am - 11.00am	Diversion - No Throughfare to Raffles Ave. Traffic "U-Turn" towards Marina Blvd	To Suntec Area use ECP Airport > Exit 15 Rochor
Marina Blvd @ Marina Southy	Between Marina Street and Marina Dr from the direction of Marina Place	1am - 2.00pm	Road Closed	
Marina Mall	Between Marina Street and Marina Dr in the direction of Marina Place	1am - 2.00pm	Diversion - Conversion to 2 way traffic	
		1am - 2.00pm	Road Closed	

Table 2: Sentosa & Telok Blangah Area

Roads	Location Details	Duration	Road Condition	Additional Information
Sentosa Gateway Ave 1	Sentosa Bridge, direction of Uvody	2am - 9.30am	Road Closed	Resorts World still accessible
	Sentosa Bridge to Telok Blangah junction, direction of Sentosa Island	2am - 9.30am	Diversion - Conversion to 2 way traffic (entry and exit)	Access to Resorts World and Sentosa Cove
West Coast Highway (Westbound)	In the direction of West Coast, between Brani Terminal access ramp and AVE Exit 2A	4am - 10am	Road Closed	To Telok Blangah use ECP Jorong > AVE Exit 3 Lower Delta > Lower Delta Rd > Kg Bahru Rd
AVE	In the direction of West Coast Highway, between ECP Exit 18 Koppel and AVE Exit 2 Telok Blangah.	4am - 12pm	Left Lanes Closed	To Telok Blangah use ECP Jorong > AVE Exit 3 Lower Delta > Lower Delta Rd > Kg Bahru Rd
EGP	In the direction of AVE, between Ophir ECP Access and ECP Exit 18 Koppel, Exit 17A and 17 included	4am - 2.30pm	Diversion - Conversion to 2 way traffic	To Airport direction use ECP Jorong > AVE Exit 3 Lower Delta > U-turn to ECP Airport

Road Closures on 5 December 2010

Table 3: Chinatown Area

Roads	Location Details	Duration	Road Condition	Additional Information
Hill St 1	In the direction of Stamford Rd	1am - 7.30am	Diversion - No Throughfare to Stamford Rd and Victoria St	Traffic diverted to River Valley Rd and Fort Canning Rise
	In the direction of New Bridge Rd	1am - 7.30am	Diversion - No Access from Stamford Rd direction	- To Ann Siang Hill area use North Bridge Rd > South Bridge Rd - To Outram, To Paya, Eu Tong Sen St use North Bridge Rd > Stamford Rd > Fort Canning Rd > Clementine Rd > Chin Swee Rd
North Canal Rd 2	Between New Bridge Rd and South Bridge Rd	1am - 7.30am	Road Closed	To Neil Rd use Eu Tong Sen St > Bridge Rd
South Bridge Rd 3	Between North Bridge Rd and North Canal Rd	1am - 8.00am	Diversion - Conversion to 2 way traffic	Access to and from Stamford Rd
	Between North Canal Rd and Maxwell Rd	1am - 8.00am	Diversion - Centre lanes closed	- LEFT Lane access up to Eskine Rd (Maxwell Market), Club St and Ann Siang Hill area. NO Access to Neil Rd Direction - To exit Ann Siang Hill Area, Maxwell Market use China St > Synagogue St > South Canal Rd > North Canal > South Bridge Rd - RIGHT Lane access to Neil Rd and Shenton Way ONLY. NO Access to Ann Siang Hill

Table 4: Mountbatten & East Coast Area

Roads	Location Details	Duration	Road Condition	Additional Information
Nicolli Highway 1	In the direction of City, between Mountbatten Rd and Republic Ave exit/ access	1am - 10am	Road Closed	To City Use Kallang Rd or ECP Jorong Exit 15 Rochor
Mountbatten Rd 2	Between Nicolli Hwy and Old Airport Rd	1am - 10.30am	Lane Closure and Diversion	Access up to Old Airport Rd Only
	Between Old Airport Rd and Fort Rd in the direction of Nicoll Highway	1am - 10.30am	Diversion - Traffic flow reversed to the direction of Fort Rd	
	Between Old Airport Rd and Fort Rd in the direction of East Coast	1am - 10.30am	Road Closed	
Fort Rd 3	Between Meyer Rd and ECP in the direction of Mountbatten Rd	1am - 10.30am	Diversion - Conversion to 2 way traffic	Traffic from ECP diverted into Tig Rhu Rd for access to Kg Anang, Kg Kayu and Stadium Area
	Between Meyer Rd and ECP in the direction of East Coast	1am - 10.30am	Road Closed	
ECP Exit 13 (Fort Rd) 4	ECP Airport Access	1am - 10.30am	Access Closed	To Airport use ECP Jorong > AVE Exit 3 Lower Delta U-turn > ECP Airport
	ECP City Access to Fort Rd	1am - 10.30am	Access Closed	To Tig Rhu use ECP Jorong > AVE Exit 3 Lower Delta > U-turn to ECP Airport
East Coast Service Rd 5	Between Fort Rd and Big Splash	1am - 1.00pm	Road Closed	Access Big Splash via Marine Parade Flyover
KPE Exit 2A	Between Exit 7a and Changi Coast Rd	1am - 1.00pm	Road Closed	
	Exit to Nicoll Hwy Flybound	1am - 10am	Exit Closed	

Road Closures on 5 December 2010

Table 5: Orchard Area

Roads	Location Details	Duration	Road Condition	Additional Information
Paterson Rd 1	Between Orchard Rd and Orchard Blvd	1am - 7.30am	Left Lanes Closed	
Orchard Rd 2	Paterson Rd and Bras Basah	1am - 7.30am	Right Lanes Closed	No right turn along Orchard Rd up to Handy Rd
Penang Rd 3	Fort Canning Link to Buoyong Junction.	1am - 7.30am	Left Lanes Closed	Access to CTE SLE/Cavenagh via Stamford Rd only
Clemenceau Ave	In the direction of Orchard Rd	1am - 7.30am	Diversion - No Throughfare to CTE SLE, Cavenagh Rd and Orchard Rd	Access via Somerset Rd > Paterson Rd > Orchard Rd
Fort Canning Link (Tunnel)	Between Stamford Rd and Penang Rd	1am - 7.30am	Road Closed	Access to CTE SLE/Cavenagh via Stamford Rd only
Stamford Rd	Between Hill St and Armenia St	1am - 7.30am	Left Lanes Closed	Access to Victoria St, CTE SLE/Cavenagh, Orchard/Bras Basah only

Table 6: City & Suntec Area

Roads	Location Details	Duration	Road Condition	Additional Information
Maxwell Rd	Between South Bridge Rd and Cecil St	1am - 8.00am	Left Lanes Closed	No access to Telok Ayer St
Telok Ayer St	Between Cecil St and Boon Tat St	1am - 8.00am	Road Closed	Traffic from Annoy St and Church St diverted to Geylang Lane > Club St > China St
Cecil St	Between Church St and Boon Tat St	1am - 8.00am	Road Closed	Traffic diverted to Boon Tat > Robinson/Shenton Way
Boon Tat St	Between Cecil St and Telok Ayer St	1am - 8.00am	Road Closed	
Boon Tat St	Between Stanley St and Cecil St	1am - 8.00am	Lanes Closure	Traffic from McCallum diverted to Stanley St > Robinson Rd
Cross St		1am - 8.00am	From Central Blvd, Raffles Quay and Robinson Rd, No Throughfare to South Bridge Rd/ Eu Tong Sen from Central Blvd	Use Shenton Way > Cantonment Rd
Cross St Flyover		1am - 8.00am	Road Closed	Use Shenton Way > Cantonment Rd
Collyer Quay	In the direction of Esplanade Dr	1am - 2pm	Lane Closure and Diversion	No access to Esplanade Dr, traffic from Church St diverted to Battery Rd > South Canal
Collyer Quay	From the direction Esplanade Dr	1am - 11am	Road Closed	
Robinson Rd		1am - 3.00pm	Diversion - No Throughfare to Esplanade Dr and Nicoll Highway	To Airport direction use Marina Blvd > ECP Airport
Fullerton Rd		1am - 3pm	Road Closed	
St. Andrew's Rd		1am - 3.30pm	Road Closed	To Empress Place use North Bridge Rd > High St
Connaught Dr		1am - 4.00pm	Road Closed	
Esplanade Dr		1am - 2.30pm	Road Closed	
Raffles Ave		1am - 2.30pm	Left Lanes Closed	
Republic Blvd	Carriageway bound Raffles Ave	1am - 2.30pm	Road Closed	
Republic Ave	Carriageway bound Republic Ave	1am - 2.30pm	Right Lane Closed	No access to Republic Ave and ECP (Westbound)
Republic Ave		1am - 2.30pm	Road Closed	To Suntec Area use Beach Rd
Ophir Rd	Between Beach Rd and ECP access	4am - 2.30pm	Road Closed	To Airport direction use Kallang Rd